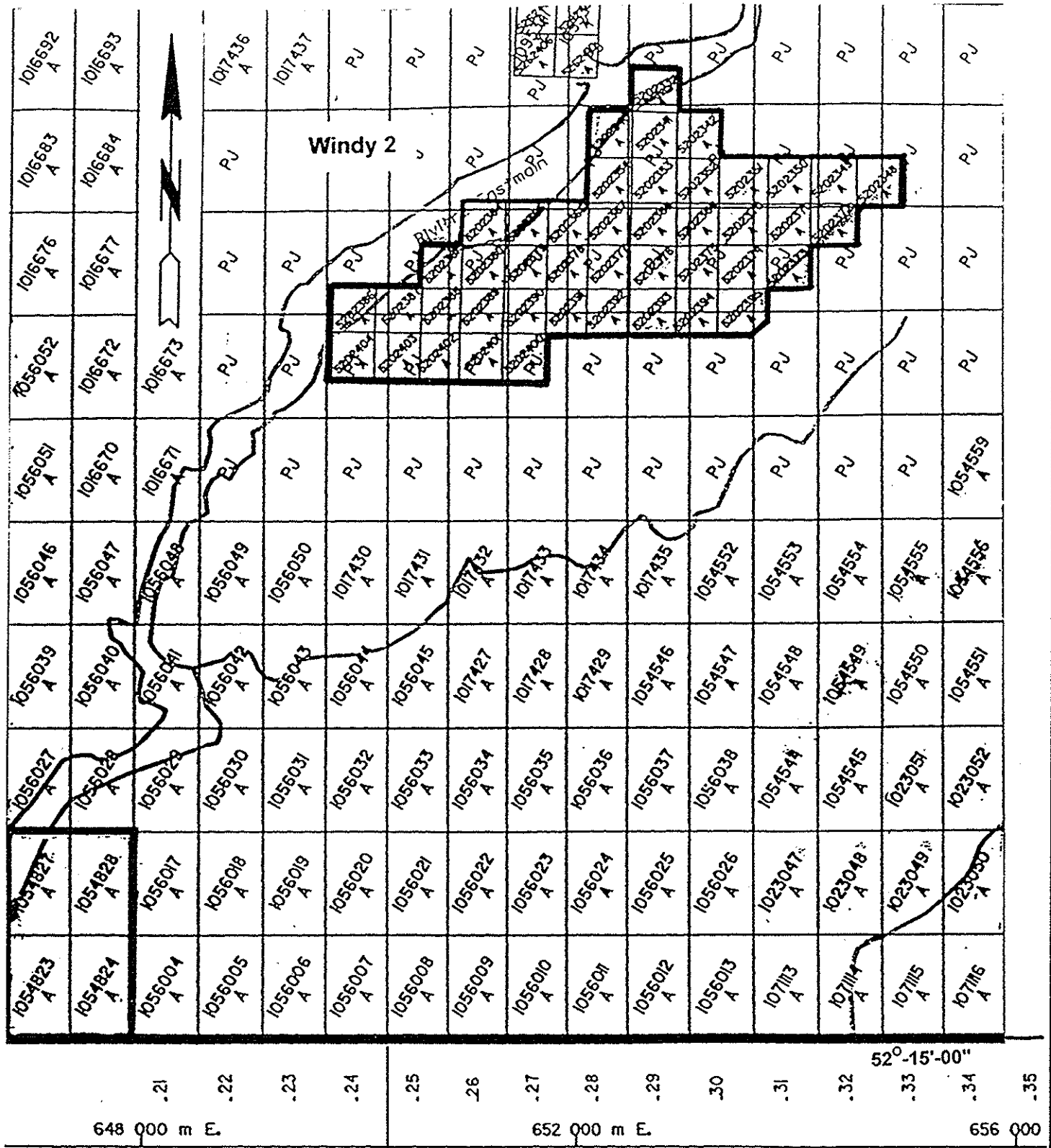


FIGURE 1
PROPERTY LOCATION MAP
MACLEOD LAKE PROPERTY
WESTERN TROY CAPITAL RESOURCES INC.

MAY, 2004

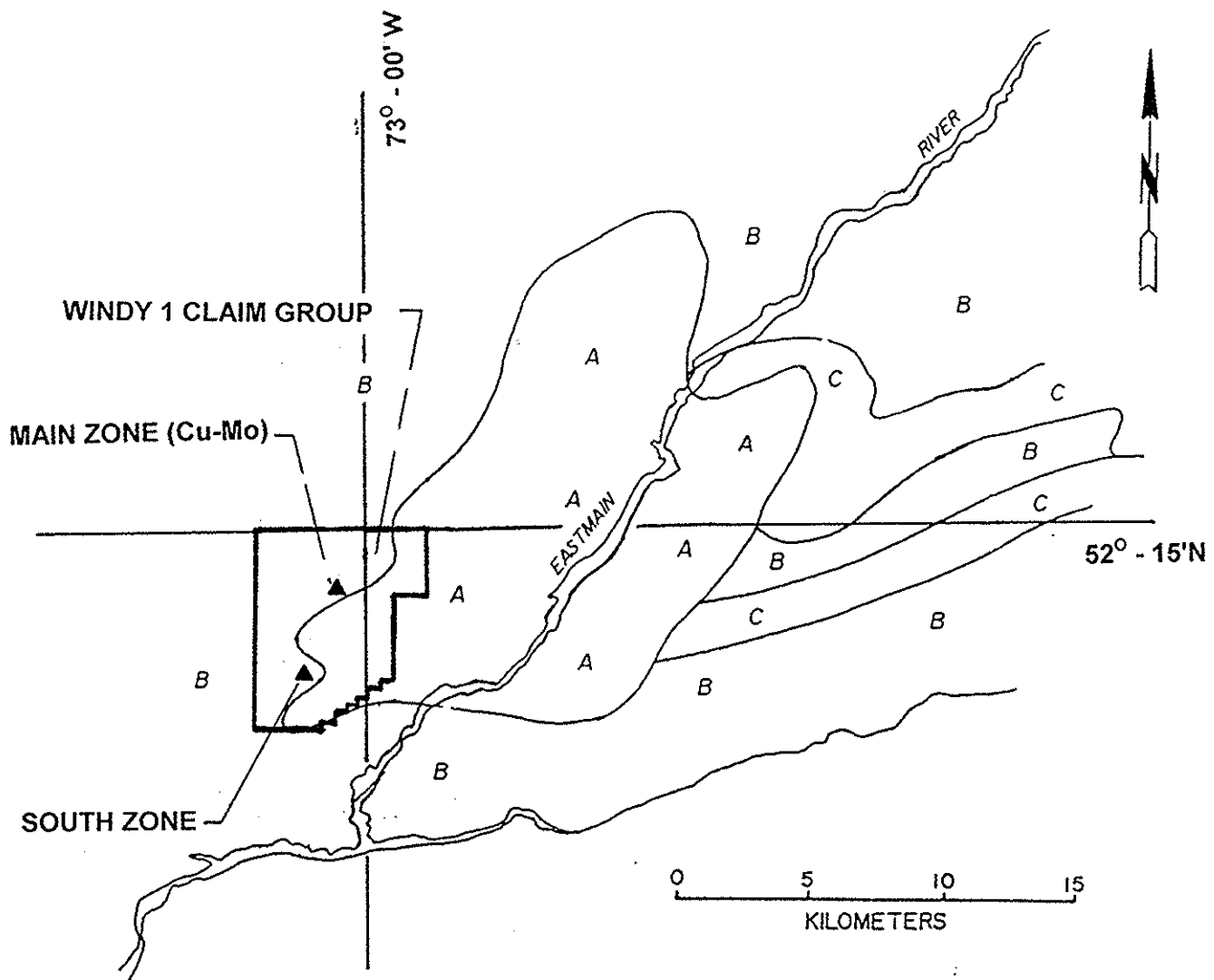


After claim map 33A07, MRNQ

FIGURE 3
WESTERN TROY CAPITAL RESOURCES INC.
WINDY 2 CLAIMS
MACLEOD LAKE PROPERTY, QUEBEC

Scale 1:50 000

May, 2004



LEGEND

- A Macleod granodiorite
- B Biotite and hornblende gneisses
- C Metavolcanics

FIGURE 4
WESTERN TROY CAPITAL RESOURCES INC.
REGIONAL GEOLOGY
MACLEOD LAKE PROPERTY, QUEBEC

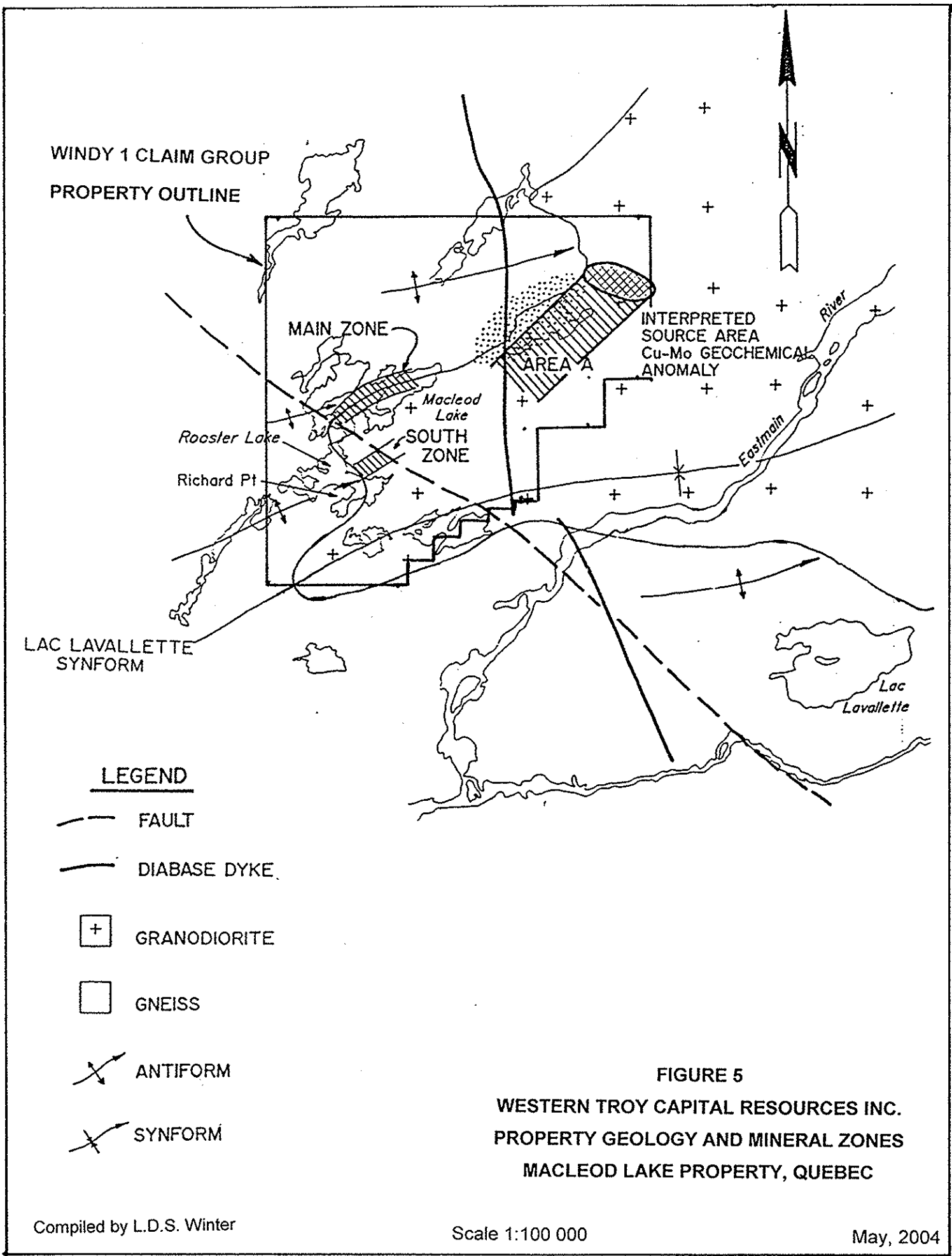
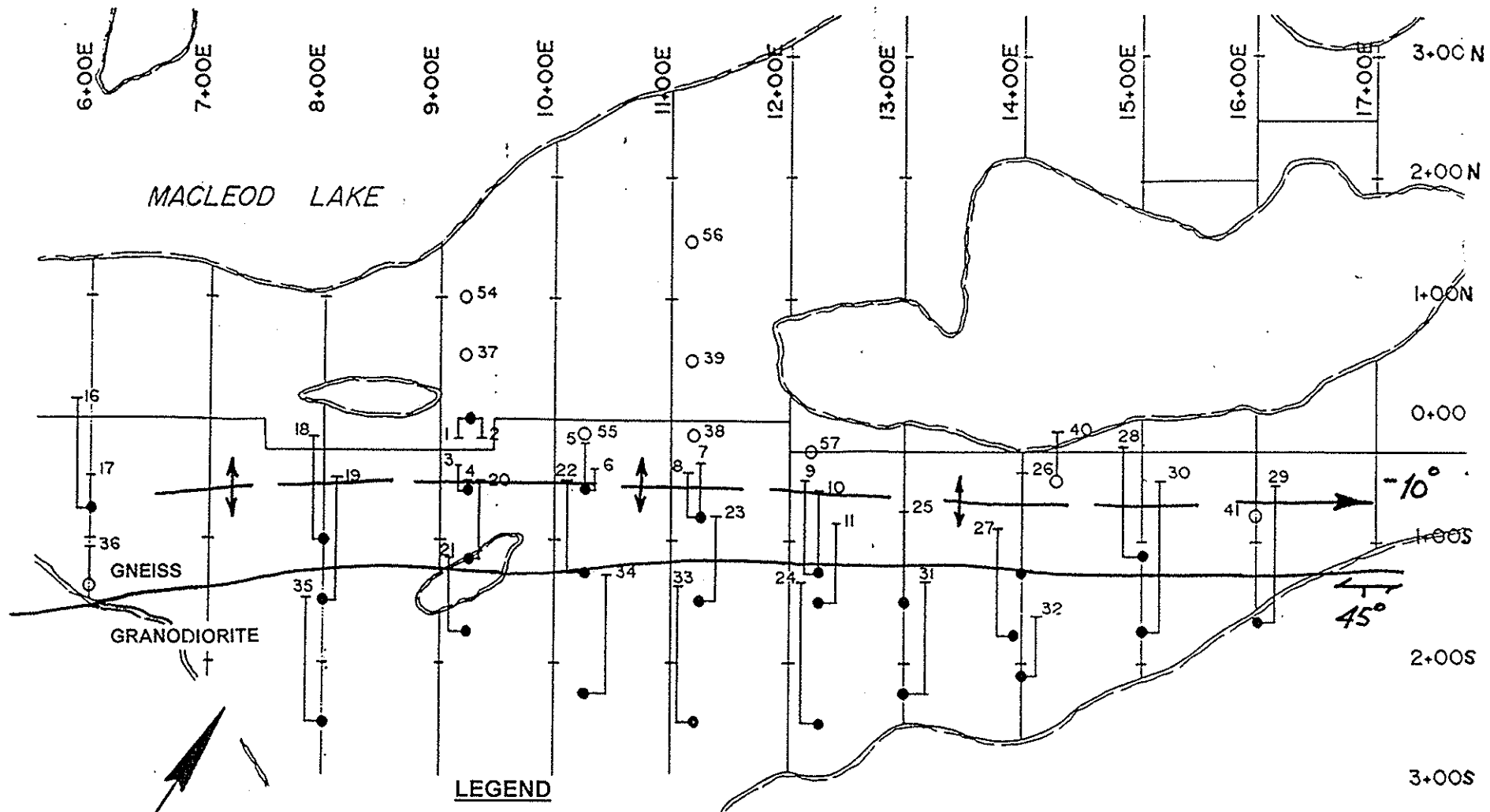


FIGURE 5
WESTERN TROY CAPITAL RESOURCES INC.
PROPERTY GEOLOGY AND MINERAL ZONES
MACLEOD LAKE PROPERTY, QUEBEC



LEGEND

- 37 DRILL HOLE & NUMBER
SEPTEMBER 1990 PROGRAM
- 23 SEPTEMBER 1989 PROGRAM
FEBRUARY 1990 PROGRAM
- ↘ 45° DIP OF GNEISS -
GRANODIORITE CONTACT
- ↕ ANTIFORMAL AXIS AND PLUNGE

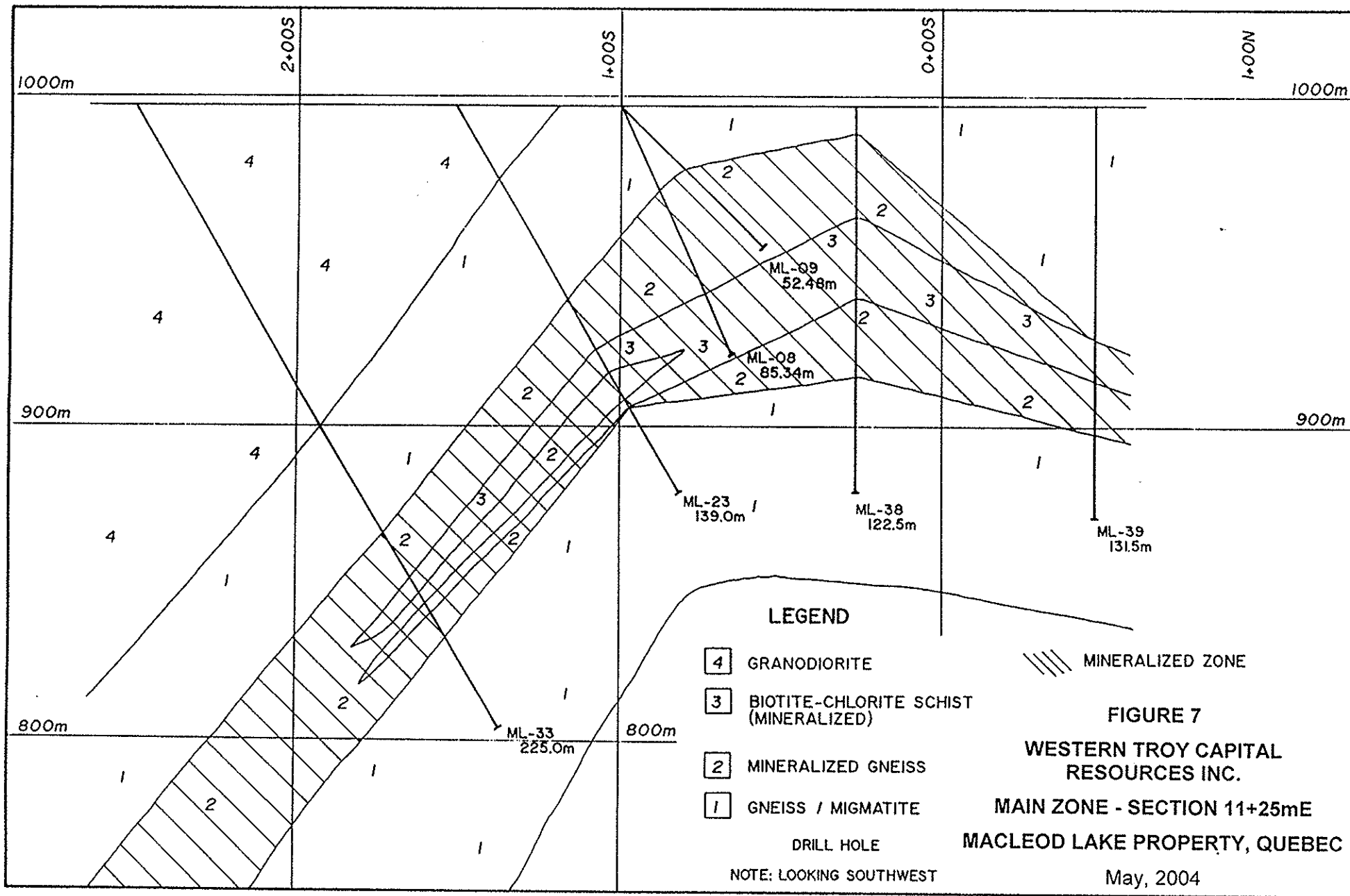
FIGURE 6

**WESTERN TROY CAPITAL RESOURCES INC.
MAIN ZONE - GEOLOGY AND DRILL HOLES
MACLEOD LAKE PROPERTY, QUEBEC**

Compiled by L.D.S. Winter

Scale 1:5 000

May, 2004



Compiled by L.D.S. Winter

